







# Crescent District Land Use Policy Map

## January 8, 2013

-  Residential
-  Mixed Use
-  Commercial/Mixed Use
-  Open Space
-  Roads
-  Building Nodes - Three Story Minimum Required

