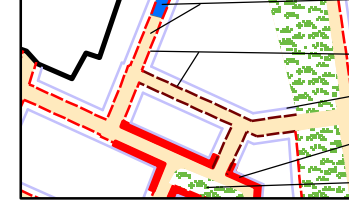


# UNDERSTANDING THE REGULATING MAP



**FRONTAGE TYPE**  
This indicates the relevant dimensional standards, building types, materials, uses, and signs for abutting parcels








**REQUIRED BUILD-TO LINE (RBL)**  
Building facades shall be constructed at the RBL.

**PARKING SETBACK LINE**  
Vehicle parking (above ground) is not allowed forward of this line

**STOREFRONT FRONTAGE REQUIRED**  
Along these portions of the General Urban Frontage, a storefront building type is required

**PUBLIC OPEN SPACE**  
A civic green, square, or other open space

## Building Envelope Standards by Street Frontage

- |   |  |   |
|---|--|---|
|  GU General Urban Frontage |  Req'd Build-to Line (RBL)    |  Parking Setback |
|  RA Residential Frontage   |  Flexible Req'd Build-to Line |   |
|  Public Open Space         |  Storefront Frontage Req'd    |   |

Sept 1, 2009

1. Floodplain site, refer to town staff for more information

