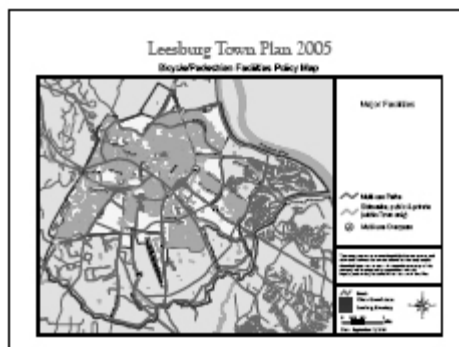
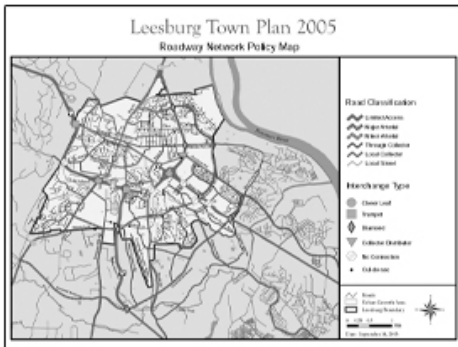
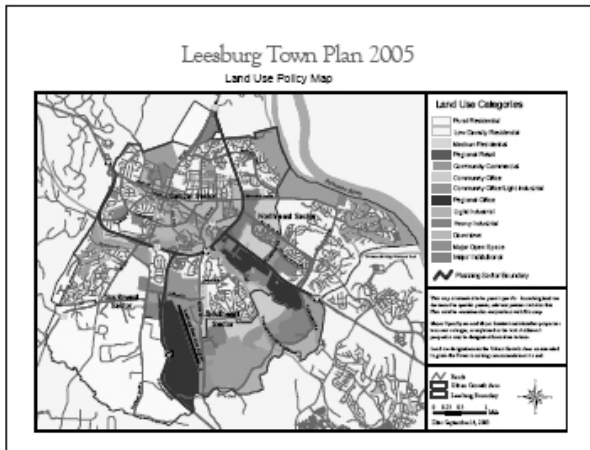
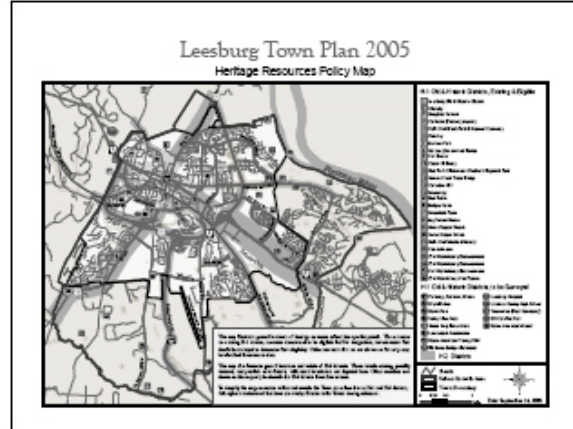
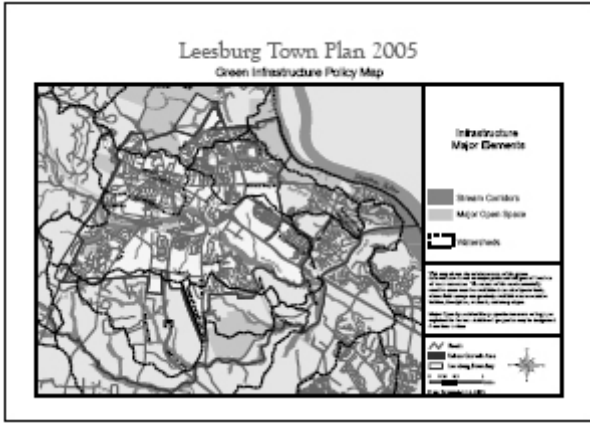
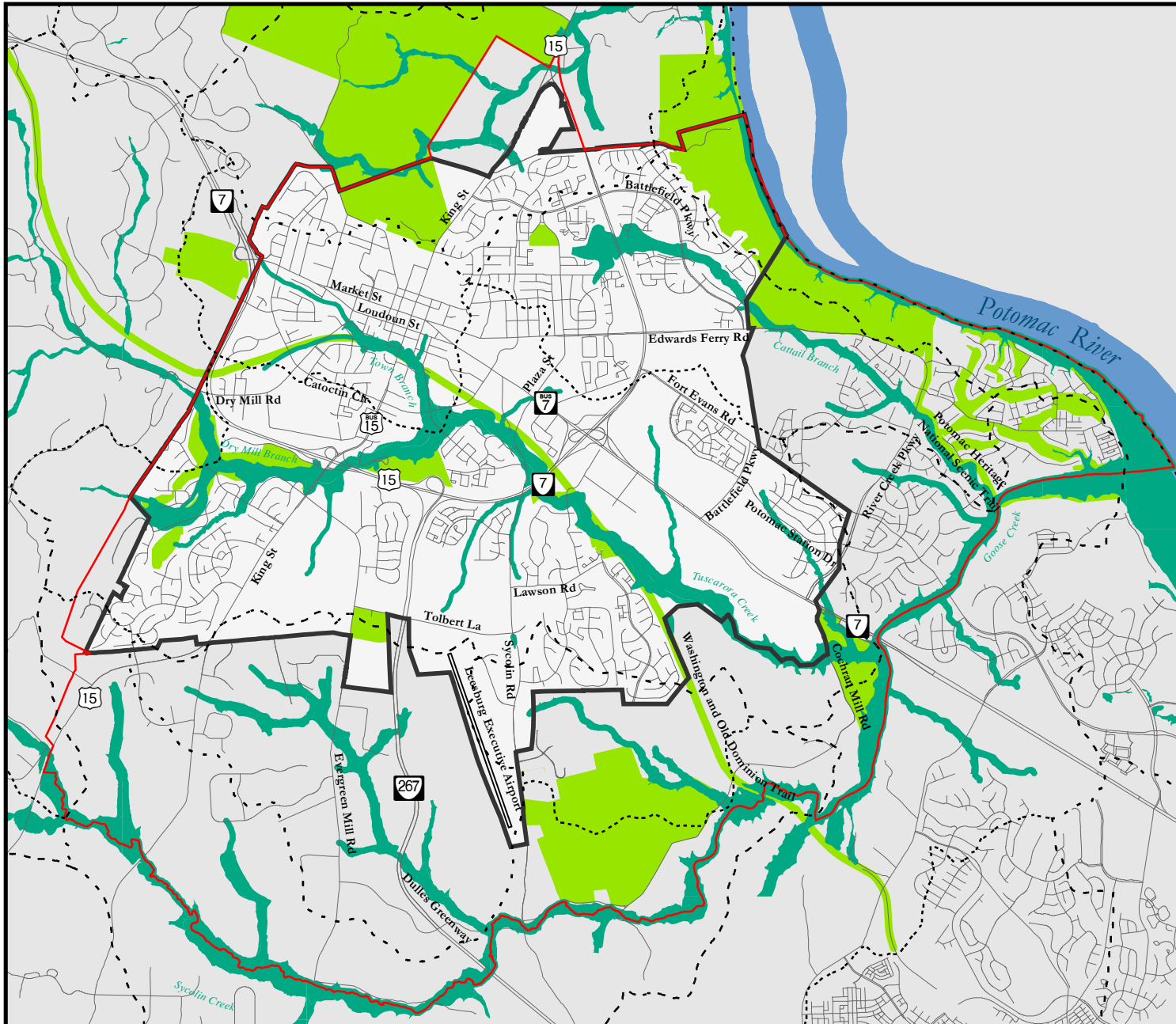


# C. Policy Maps



# Leesburg Town Plan 2005

## Green Infrastructure Policy Map



### Major Elements

- Stream Corridors
- Major Open Space
- Watersheds

This map shows the minimum area of the green infrastructure based on major parks and the general location of water resources. The extent of the environmentally sensitive areas must be established on a site-by-site basis, where field surveys can precisely establish stream corridor buffers, floodplains, wetlands, and steep slopes.

Major Open Space identifies properties ten acres or larger, as explained in the text. Additional properties may be designated from time to time.

- Roads
  - Urban Growth Area
  - Leesburg Boundary
- 0 0.25 0.5 1 Miles



Date: September 14, 2005

